



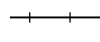



Legend

-  Historic District
-  CRA Boundary
-  Waterfronts FL
-  Roads
-  Railroad

0 370 740 1,480 Feet



Map Disclaimer:
 The Fernandina Beach Planning and Zoning Department prepares and uses this data for its own purposes. This information may not be suitable for other purposes. The maps and documents are created as part of a Geographic Information System (GIS) that compiles records, information, and data from various city, county, state and federal sources. The source data may contain errors. This is not a survey and does not purport to be a survey. All measurements are based on assumed data. Official documentation of this data can be obtained by contacting: Fernandina Beach Community Development Department, 204 Ash Street, Fernandina Beach, FL 32034-4230

**CITY OF FERNANDINA BEACH, FL
 HISTORIC DISTRICT BOUNDARIES
 COMMUNITY REDEVELOPMENT AREA &
 WATERFRONTS FLORIDA PARTNERSHIP DESIGNATED AREA**

